

232

Route Guide & Hazard Awareness

**ST. RAPHAEL'S - NEASDEN - STAPLES CORNER - BRENT CROSS
SHOPPING CTR - ARNOS GROVE - TURNPIKE LANE STATION**



THINGS TO REMEMBER

MAKE NOTES ALONG THE WAY!

FULL ROUTE 232 MAP

Between St.
Raphael's and
Neasden.

3

FULL ROUTE 232 MAP

Between
Neasden and
Brent Cross
Shopping Ctr.

4

FULL ROUTE 232 MAP

North Circular
Road.

5

FULL ROUTE 232 MAP

Between North
Circular and New
Southgate.

6

FULL ROUTE 232 MAP

Between New
Southgate and
Wood Green.

7

FULL ROUTE 232 MAP

Between Wood
Green and
Tottenham (*light
run*)

8

FULL ROUTE 232 MAP

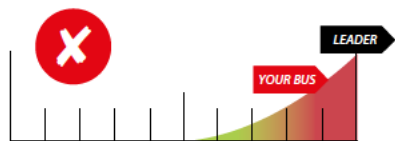
Light run from
Northumberland
Park.

9

RUNNING LIGHT

To and from
Turnpike Lane
Station.

10



Route 232 is a **high frequency route**. Headway is a measurement of the distance or time between buses. You can tell that you are on the correct Headway by using the iBus Headway indicator in the cab.

IMPORTANT: You must keep your bus as close to the middle of the indicator as possible. Take action and drop back if you are closing in to the bus in front.

CONTENTS

RUNNING LIGHT

To and from St. Raphael's, Pitfield Way.

11

IN SERVICE

Route guide from Turnpike Lane to St. Raphael's, Pitfield Way.

12

IN SERVICE

Route guide from St. Raphael's, Pitfield Way to Turnpike Lane.

13

ST.RAPHAEL'S ESTATE, PITFIELD WAY

Curtailment point and map.

14

ST.RAPHAEL'S ESTATE, DRURY WAY

Curtailment point and map.

15

NEASDEN SHOPPING CTR

Curtailment point and map.

16

STAPLES CORNER

Curtailment point and map. Turning point only.

17

BRENT CROSS SHOPPING CTR

Curtailment point and map.

18

COLNEY HATCH LANE

Curtailment point and map. Turning point from St. Raphael's.

19

COLNEY HATCH LANE

Curtailment point and map. Turning point from Turnpike La.

20

ARNOS GROVE

Curtailment point and map.

21

PALMERS GREEN

Curtailment point and map. Turning point only.

22

WOOD GREEN

Curtailment point and map.

23

TURNPIKE LANE STATION

Curtailment point and map.

24

LOCAL HAZARDS

Hazards to be aware of and other points to note.

25

LOCAL HAZARDS

Hazards to be aware of and other points to note.

26

LOCAL HAZARDS

Hazards to be aware of and other points to note.

27

LOCAL HAZARDS

Hazards to be aware of and other points to note.

28

CODES & PROCEDURES

Facility codes, curtailment abrv & emergency radio procedure.

29

BRENT CROSS INTERCHANGE

Map and directions to and from North Circular Rd.

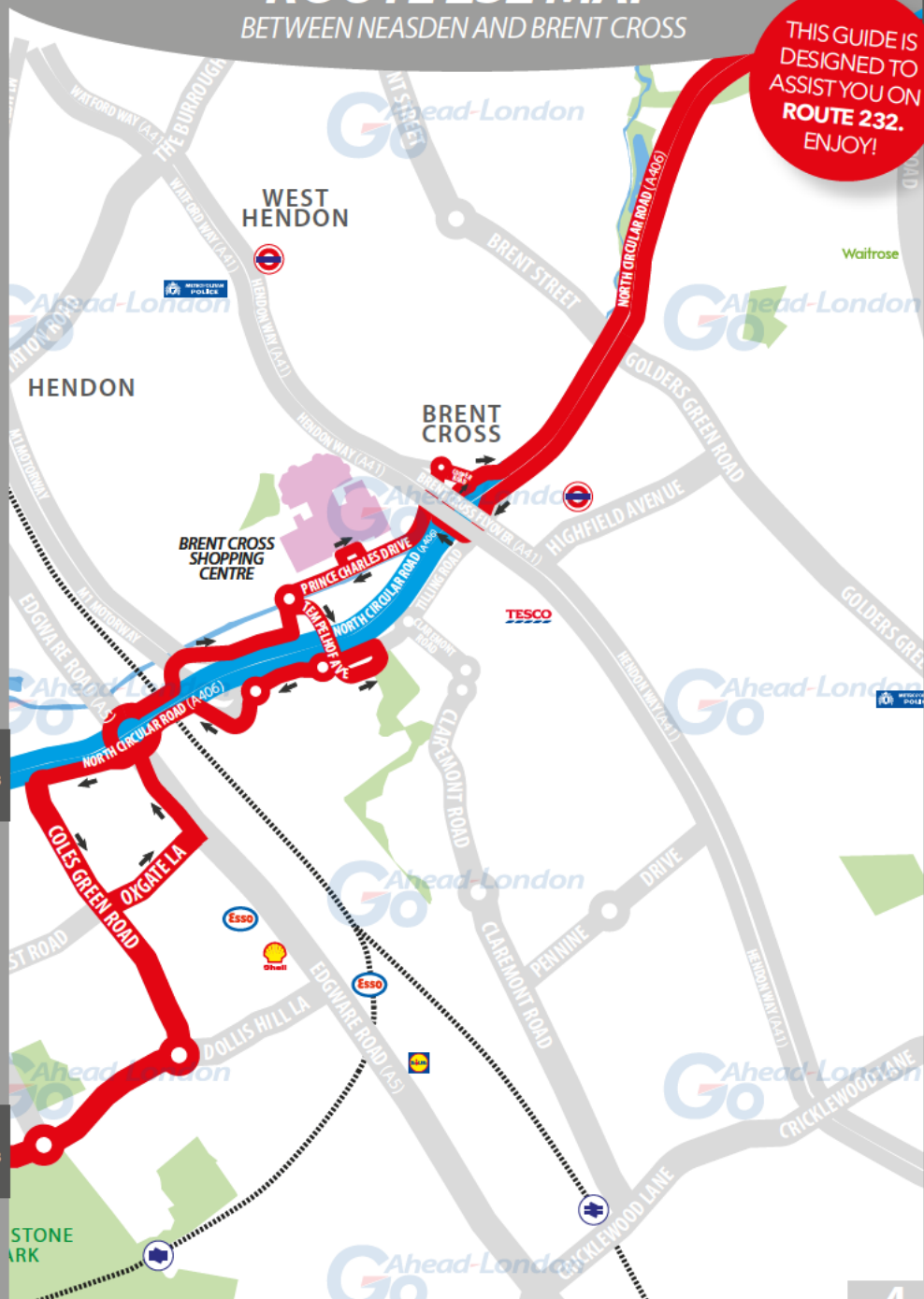
30

ROUTE 232 MAP

BETWEEN NEASDEN AND BRENT CROSS

THIS GUIDE IS
DESIGNED TO
ASSIST YOU ON
ROUTE 232.
ENJOY!

GO TO
PAGE 5

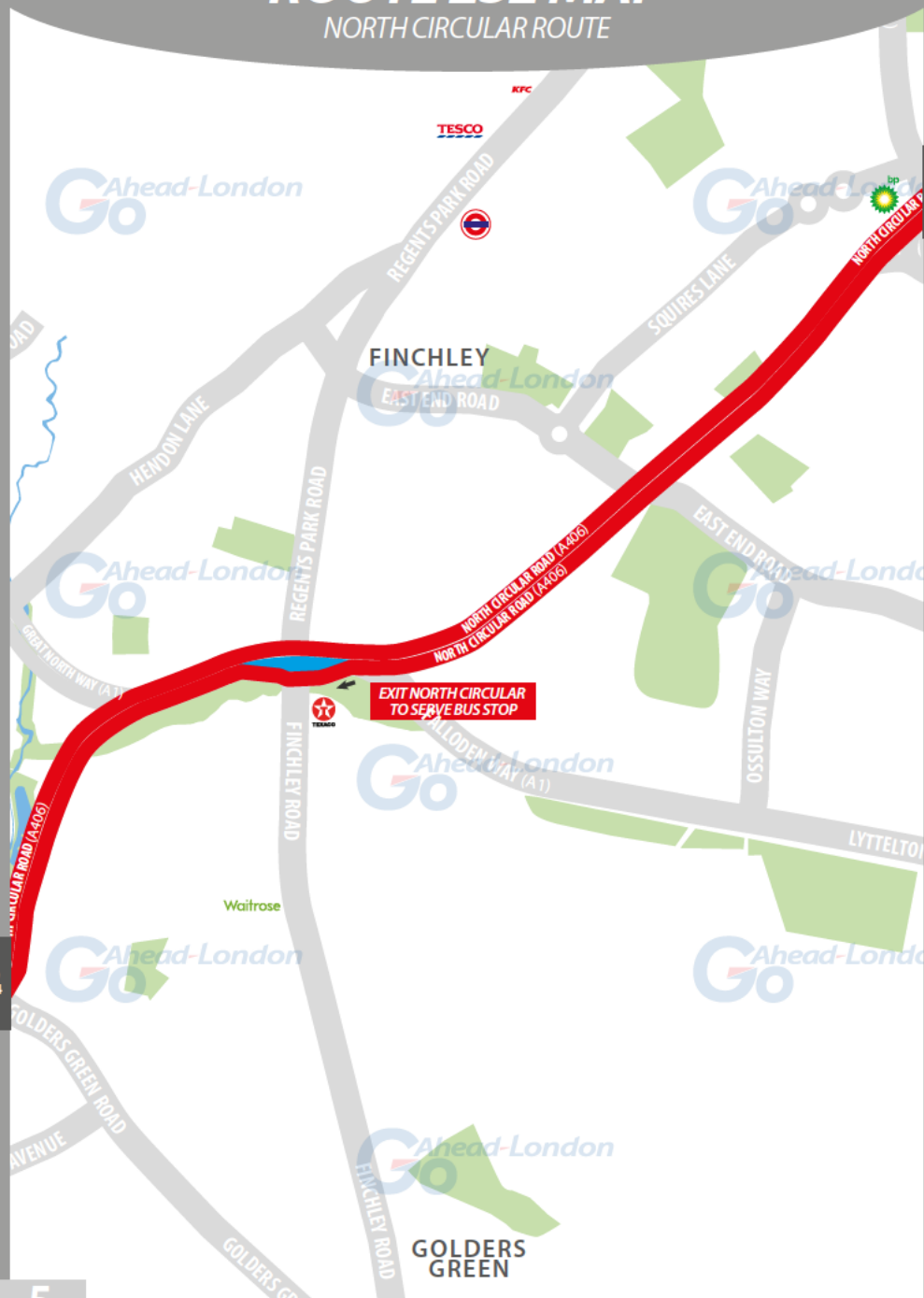


GO TO
PAGE 3

GO TO
PAGE 3

ROUTE 232 MAP

NORTH CIRCULAR ROUTE

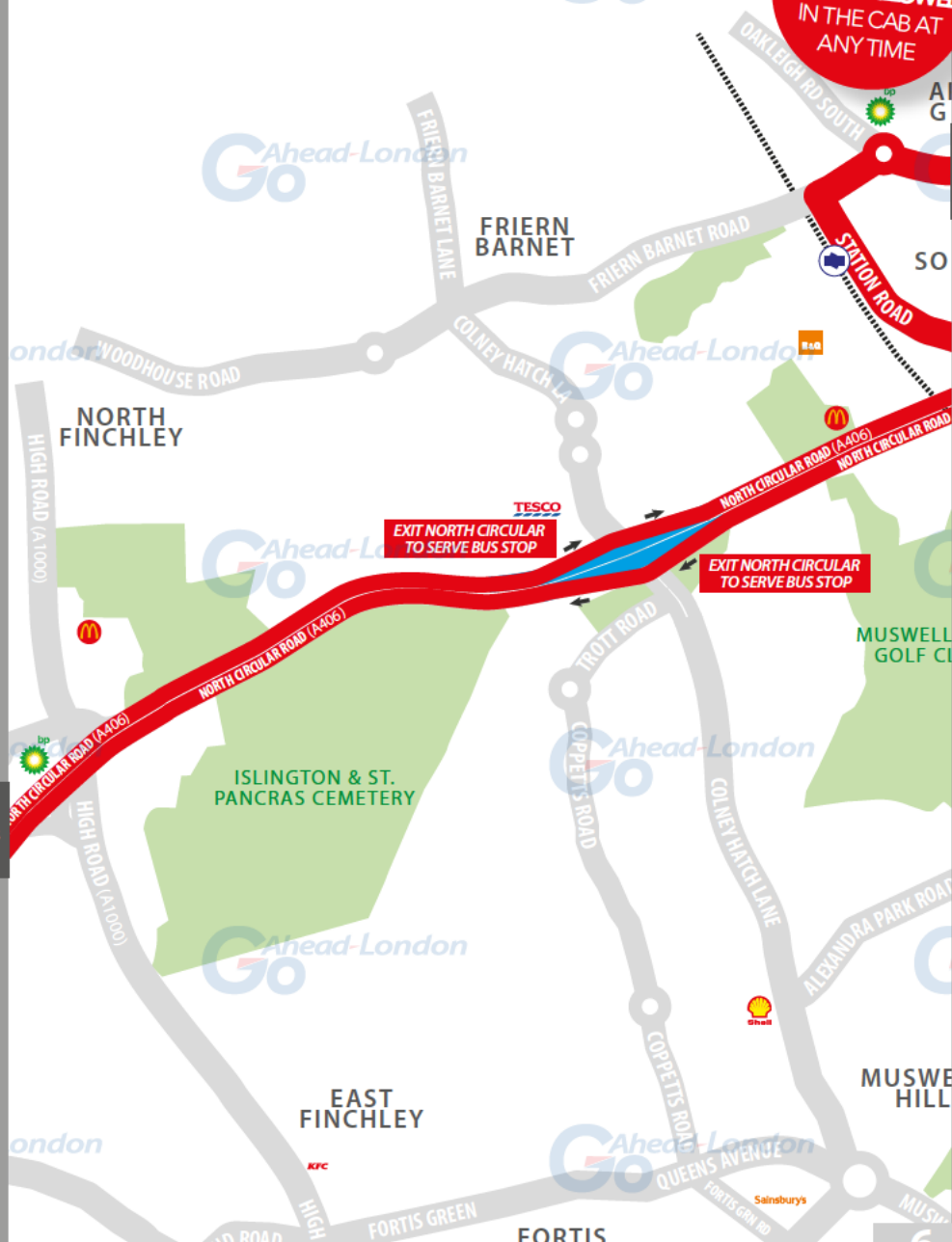


GO TO PAGE 4

ROUTE 232 MAP

BETWEEN NORTH CIRCULAR AND NEW SOUTHGATE

REMEMBER
MOBILE PHONES
ARE NOT ALLOWED
IN THE CAB AT
ANY TIME



GO TO
PAGE 7

GO TO
PAGE 5

ROUTE 232 MAP

BETWEEN NEW SOUTHGATE AND WOOD GREEN

IMPORTANT
LOG OFF IBUS
IMMEDIATELY
IF RUNNING
LIGHT



GO TO PAGE 6

GO TO PAGE 8

GO TO PAGE 8

ROUTE 232 MAP

BETWEEN WOOD GREEN AND TOTTENHAM

IMPORTANT
LOG OFF IBUS
IMMEDIATELY
IF RUNNING
LIGHT

GO TO
PAGE 9

GO TO
PAGE 7



GO TO
PAGE 7

GO TO
PAGE 9

RUNNING LIGHT

RUNNING OUT OF SERVICE

IMPORTANT
LOG OFF IBUS
IMMEDIATELY
IF RUNNING
LIGHT

TO TURNPIKE LANE STATION:

- From Northumberland Park garage, turn right onto Marsh Lane
- Turn right onto Marigold Road
- At traffic light, turn right onto Watermead Way **A1055**
- Continue ahead onto Hale Road **A503**
- At traffic light, continue ahead onto Monument Way **A503**
- At traffic light, turn left onto High Road **A10**
- At traffic light, turn right onto Philip Lane (*Arriva garage on right*) **B153**
- At roundabout, take 1st exit onto Philip Lane **B153**
- Follow road left onto Spur Road **B153**
- At roundabout, take 2nd exit onto West Green Road **A504**
- At 2nd roundabout, take 2nd exit onto West Green Road **A504**
- Follow road towards left onto Alfoxton Avenue (*one-way system*)
- At traffic light, turn right onto Green Lanes **A105**
- Turn right onto Carlingford Road
- Turn left into Turnpike Lane Bus Station to **stand**

FROM TURNPIKE LANE STATION:

- Exit Turnpike Lane Bus Station and turn left onto Green Lanes **A105**
- Turn left onto West Green Road **A504**
- At roundabout, take 1st exit onto West Green Road **A504**
- At 2nd roundabout, take 1st exit onto Spur Road **B153**
- Follow road right onto Philip Lane **B153**
- At roundabout, take 2nd exit onto Philip Lane (*Arriva garage on left*) **B153**
- At traffic light, turn left onto High Road **A10**
- At traffic light, turn right onto Monument Way **A503**
- At traffic light, continue ahead onto Hale Road **A503**
- Continue ahead onto Watermead Way **A1055**
- At traffic light, turn left onto Marigold Road
- Turn left onto Marsh Lane
- Turn left into Northumberland Park garage to **stand**

RUNNING LIGHT

RUNNING OUT OF SERVICE

IMPORTANT
LOG OFF IBUS
IMMEDIATELY
IF RUNNING
LIGHT

TO ST. RAPHAEL'S PITFIELD WAY:

- From Northumberland Park garage, turn right onto Marsh Lane
- Turn right onto Marigold Road
- At traffic light, turn left onto Watermead Way **A1055**
- Continue ahead onto Angel Edmonton Road (*IKEA on the right*) **A1055**
- At roundabout, take 2nd exit onto Conduit Lane and follow road left
- Continue ahead onto Montagu Rd (*under North Circ*) and follow road right
- Use slip road to enter onto North Circular Road (*towards Wood Green*) **A406**
- Continue ahead on North Circular Road (*through underpass*) **A406**
- At Bowes Road junction, turn left onto North Circular Road **A406**
- Continue ahead on North Circular Road (*past Brent Cross Shopping Centre*) **A406**
- Exit onto slip road (*towards Harrow, Wembley and Harlesden A404*) **A406**
- At traffic light, turn right onto Harrow Road **A404**
- At traffic light, turn right back onto North Circular Road **A406**
- Take first exit onto North Circular Road
- Follow road onto Pitfield Way to **stand**

FROM ST. RAPHAEL'S PITFIELD WAY:

- At **stand**, continue ahead on Pitfield Way and onto Beasant Way
- Turn right onto High Street **A223**
- At roundabout, take 3rd exit onto Drury Way to North Circular Road **B4557**
- Enter North Circular Road and continue ahead **A406**
- At Bowes Road junction, turn right onto North Circular Road **A406**
- Continue ahead on North Circular Rd (*through Great Cambridge underpass*) **A406**
- Exit onto North Circular Road slip road (*towards Brimsdown and Tottenham A1055*)
- Turn left onto Montagu Road and continue onto Conduit Lane
- At roundabout, take 1st exit onto Angel Edmonton Road **A1055**
- Continue ahead onto Angel Edmonton Road (*IKEA on the left*) **A1055**
- Continue ahead onto Watermead Way **A1055**
- At traffic light, turn right onto Marigold Road
- Turn left onto Marsh Lane
- Turn left into Northumberland Park garage to **stand**

All content and design of this route guide is the property of Go-Ahead London. No content may be copied, distributed, published or used in any way, in whole or in part, without prior written agreement from Go-Ahead London.

ROUTE DIRECTIONS

RUNNING IN SERVICE

NEVER
DIVERT OFF
LINE OF ROUTE
UNLESS ADVISED
BY BUS

TO ST. RAPHAEL'S PITFIELD WAY:

- At **stand**, continue ahead and exit Turnpike Lane Bus Station
- Turn right onto Green Lanes and continue ahead onto High Road **A105**
- Continue ahead onto Green Lanes **A105**
- At traffic light, turn left onto North Circular Road **A406**
- At Bowes Rd junction, continue ahead onto Bowes Rd (*past Arnos Grove Stn*) **A1110**
- At Betstyle Circus roundabout, take 1st exit onto Friern Barnet Road **A109**
- At traffic light, turn left onto Station Road **A109**
- At traffic light, turn right onto North Circular Road **A406**
- **Take slip road exit onto Orion Road (towards Muswell Hill and Friern Barnet)**
- At traffic light, continue ahead onto Bobby Moore Way [serve Stop CV]
- Continue ahead onto North Circular Road towards Falloden Way (*A1 junction*) **A406**
- Exit slip road towards Brent Cross Interchange and Brent Cross Shopping Centre
- At junction, continue onto Brent Cross Interchange
- At Brent Cross Interchange roundabout, take 4th exit onto North Circular Road
- Turn left onto Cooper Road (*towards Brent Cross Shopping Centre*)
- At roundabout, take 1st exit onto Prince Charles Drive (*signposted Shopping Ctr*)
- Turn right into Brent Cross Shopping Centre Bus Station and serve stop
- Exit Bus Station and turn right onto Prince Charles Drive
- Take slip road before roundabout onto Tempelhof Avenue and continue ahead
- At roundabout, take 1st exit onto Tilling Road
- At 2nd roundabout, take 2nd exit onto Tilling Rd (*Brent South Shopping Park on left*)
- At mini roundabout, take 2nd exit onto Tilling Road
- At major roundabout, take 1st exit (*under the arches*)
- At roundabout, take 2nd exit onto North Circular slip road towards A406
- Turn left onto Coles Green Road (*before North Circular Road entrance*)
- At roundabout, take 3rd exit onto Dollis Hill Lane
- At mini roundabout, take 2nd exit onto Dollis Hill Lane
- Enter Dudden Hill Lane roundabout and take 2nd exit onto Neasden Lane **A4088**
- Keep left and take slip road onto North Circular Road **A406**
- Take slip road exit on Great Central Way (*towards Wembley Stadium Ind Estate*)
- At roundabout, take 1st exit onto Great Central Way
- At Tesco Extra roundabout, take 2nd exit onto Great Central Way
- Follow the road onto Drury Way **B4557**
- At roundabout, take 1st exit onto Drury Way (*IKEA on the left*) **B4557**
- At 2nd roundabout, take 2nd exit onto Beasant Way and Pitfield Way to **stand**

ROUTE DIRECTIONS

RUNNING IN SERVICE

IMPORTANT
PLEASE ENSURE
YOU USE YOUR
RIBAS KEY ON
EVERY TRIP

TO TURNPIKE LANE STATION:

- At **stand**, continue ahead on Pitfield Way and onto Beasant Way
- At roundabout, take 3rd exit onto Drury Way onto North Circular Road
- Continue ahead onto North Circular Road **A406**
- Turn left onto Neasden Lane North
- At roundabout, take 1st exit onto Neasden Lane (towards Willesden) **A4088**
- Enter Dudden Hill Lane roundabout and take 1st exit onto Neasden Lane
- Turn left onto Birse Crescent (*one-way road*) and take bus only exit
- Enter Dudden Hill Lane roundabout and take 3rd exit onto Dudden Hill Lane
- Turn left onto Dollis Hill Lane
- At roundabout, take 2nd exit onto Dollis Hill Lane
- At mini roundabout, take 2nd exit onto Dollis Hill Lane
- At roundabout, take 1st exit onto Coles Green Road
- Turn right onto Oxgate Lane
- At junction, turn left onto Edgware Road **A5**
- At roundabout, take 3rd exit towards North Circular Road (*under the arches*)
- At major roundabout, take 3rd exit followed by slip road
- After serving bus stop, follow the road left onto Etheridge Road
- At junction, turn right onto Prince Charles Drive
- Turn left into Brent Cross Shopping Centre Bus Station and serve stop
- Exit Bus Station and turn left onto Prince Charles Drive towards A406
- At roundabout, take 3rd exit onto Cooper Road
- Enter North Circular Road and continue ahead **A406**
- **Take slip road exit onto Pinkham Way** (*towards Muswell Hill and Friern Barnet*)
- Serve Bus Stop CT next to Tesco petrol station and continue onto Atlas Road
- Enter North Circular Road and continue ahead **A406**
- At traffic light, turn left onto Station Road **A109**
- At junction, turn right onto Friern Barnet Road **A109**
- At Betstyle Circus roundabout, take 3rd exit onto Bowes Road **A1110**
- At traffic light, continue ahead onto North Circular Road **A406**
- At traffic light, turn right onto North Circular Road **A406**
- At roundabout, take 1st exit onto Green Lanes **A105**
- Continue ahead onto High Road (*past Wood Green station on the left*) **A105**
- At traffic light, continue ahead onto Green Lanes **A105**
- Turn left onto Carlingford Road
- Turn left into Turnpike Lane Bus Station to **stand**

ST. RAPHAEL'S ESTATE

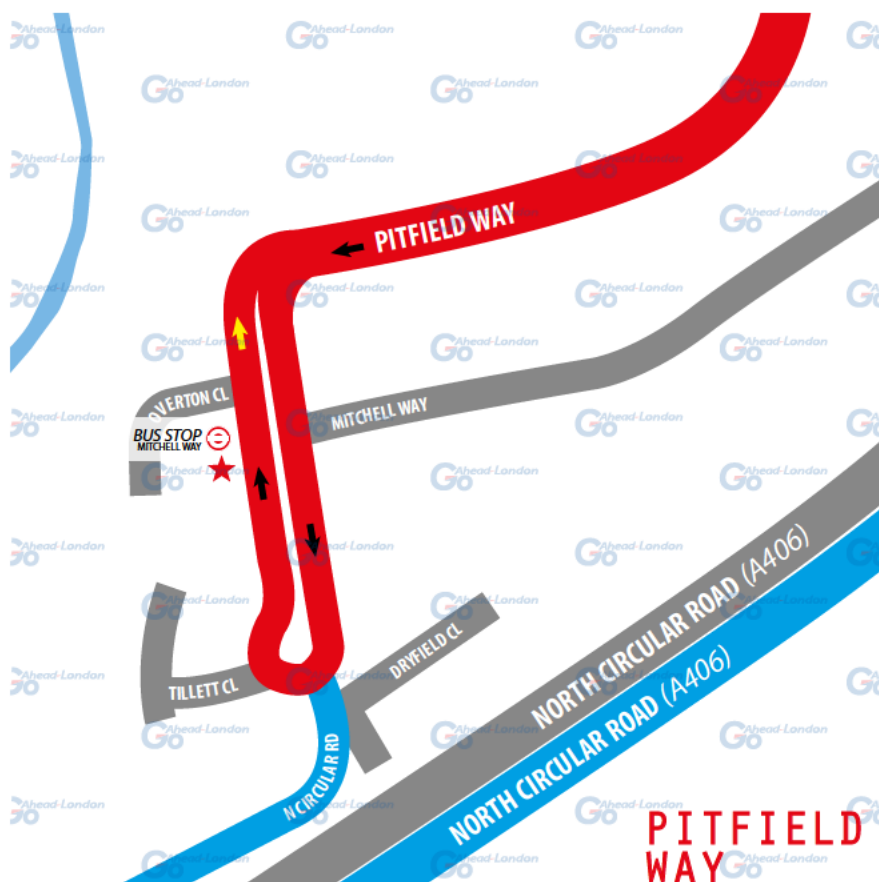
CURTALMENT POINT

SWITCH THE
ENGINE OFF
WHILST AT THE
STAND

From Turnpike Lane. Proceed from Pitfield Way direct to stand.
Set down on Pitfield Way at **BUS STOP MITCHELL WAY.**

Towards Turnpike Lane. Depart to Pitfield Way. Pick up on Pitfield Way
at **BUS STOP MITCHELL WAY.**

Public stand for 3 buses on west side of Pitfield Way. LBSL Toilet facilities
available at St. Raphael's North, Drury Way (24 hours) **Blind display: ST RAPHAEL'S.**



**PITFIELD
WAY**

ST. RAPHAEL'S ESTATE

CURTAILMENT POINT

PLEASE CHECK
TRIP NUMBER
ON ETM BEFORE
DEPARTING

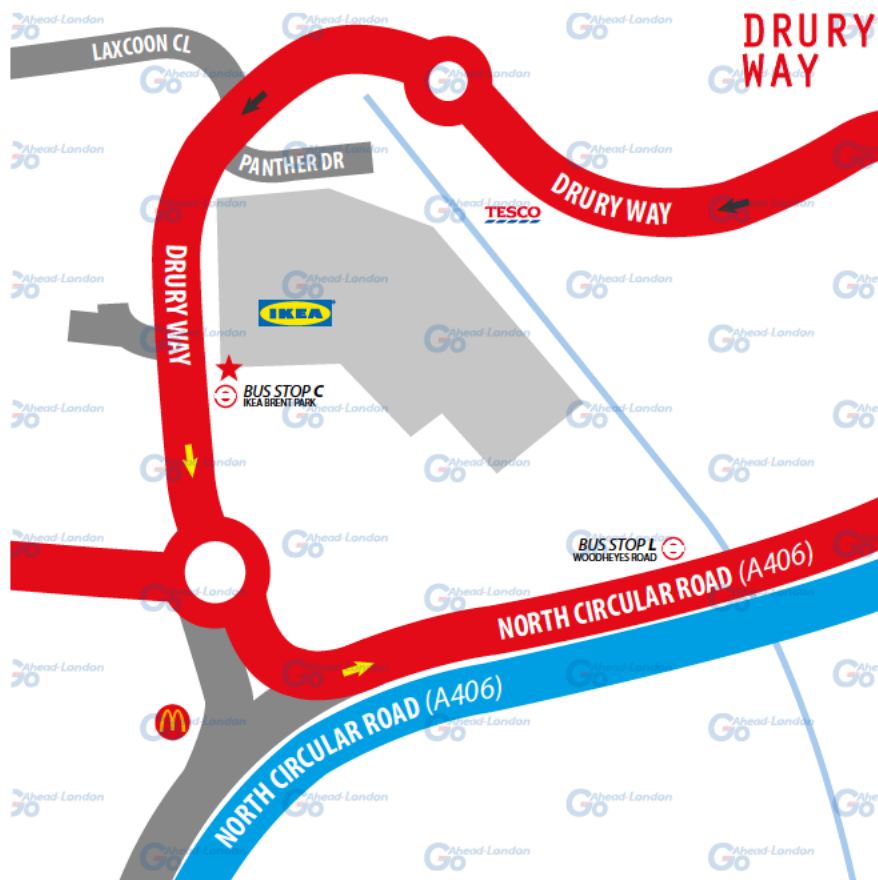
From Turnpike Lane. Proceed from Drury Way direct to stand.

Set down on Drury Way at **BUS STOP C**.

Towards Turnpike Lane. Depart via Drury Way to North Circular Road. Pick up on North Circular Road at **BUS STOP L**.

Public stand for two buses at northern end of bus stop C12 lay-by on west side of Drury Way. LBSL Toilet facilities available (24 hours).

Blind display: **BRENT PARK, SUPERSTORES.**



NEASDEN SHOPPING CTR

CURTALMENT POINT

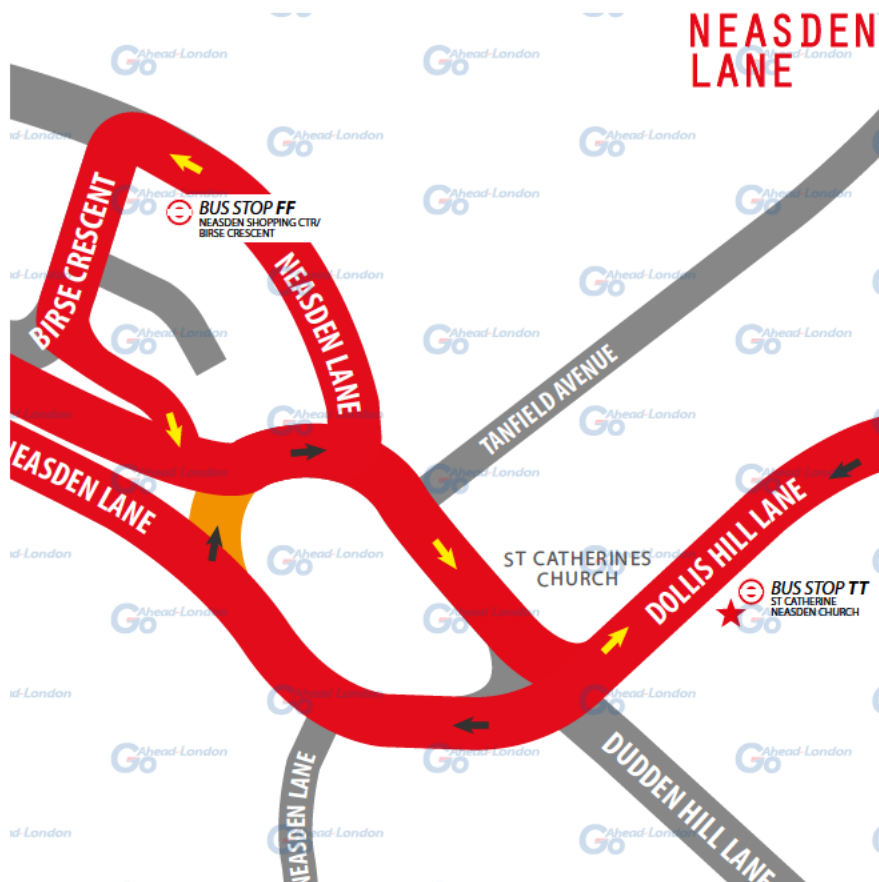
IMPORTANT
IF YOU REQUIRE
A COMFORT
BREAK, PLEASE
ADVISE
IBUS

From Turnpike Lane. Proceed from Dollis Hill Lane via Dudden Hill Lane Roundabout and Neasden Lane to stand. Set down on Dollis Hill Lane at **BUS STOP TT**.

Towards Turnpike Lane. Depart to Neasden Lane. Pick up on Neasden Lane at **BUS STOP FF**.

Public stand on south side of Neasden Lane.

Blind display: **NEASDEN SHOPPING CENTRE.**



STAPLES CORNER

TURNING POINT

IMPORTANT
PLEASE ENSURE
YOU USE YOUR
RIBAS KEY ON
EVERY TRIP

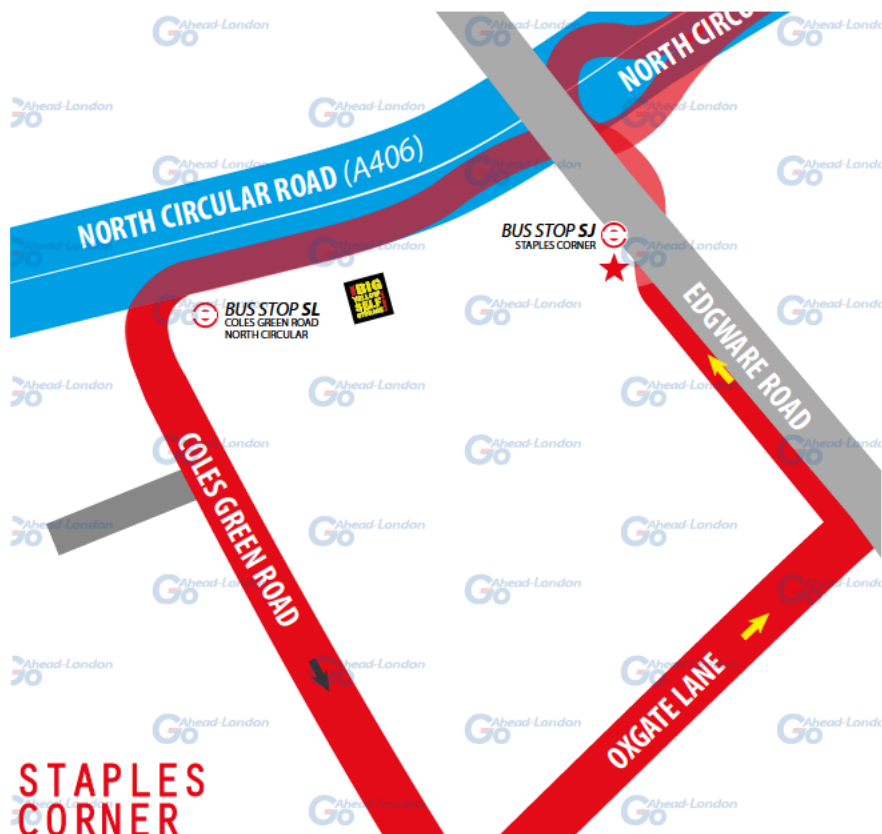
From St. Raphael's. Proceed from Edgware Road via Staples Corner. Set down on Edgware Road at **BUS STOP SJ**.

Towards St. Raphael's. Depart to North Circular Road. Pick up on North Circular Road at **BUS STOP SL**.

From Turnpike Lane. Proceed from North Circular Road via Coles Green Road and Oxgate Lane. Set down on North Circular Road at **BUS STOP SL**.

Towards Turnpike Lane. Depart to Edgware Road. Pick up on Edgware Road at **BUS STOP SJ**.

Turning point only - buses must not stand. Blind display: **STAPLES CORNER**.



**STAPLES
CORNER**

BRENT CROSS SHOPPING CTR

CURTAILMENT POINT

PLEASE CHECK
TRIP NUMBER
ON ETM BEFORE
DEPARTING

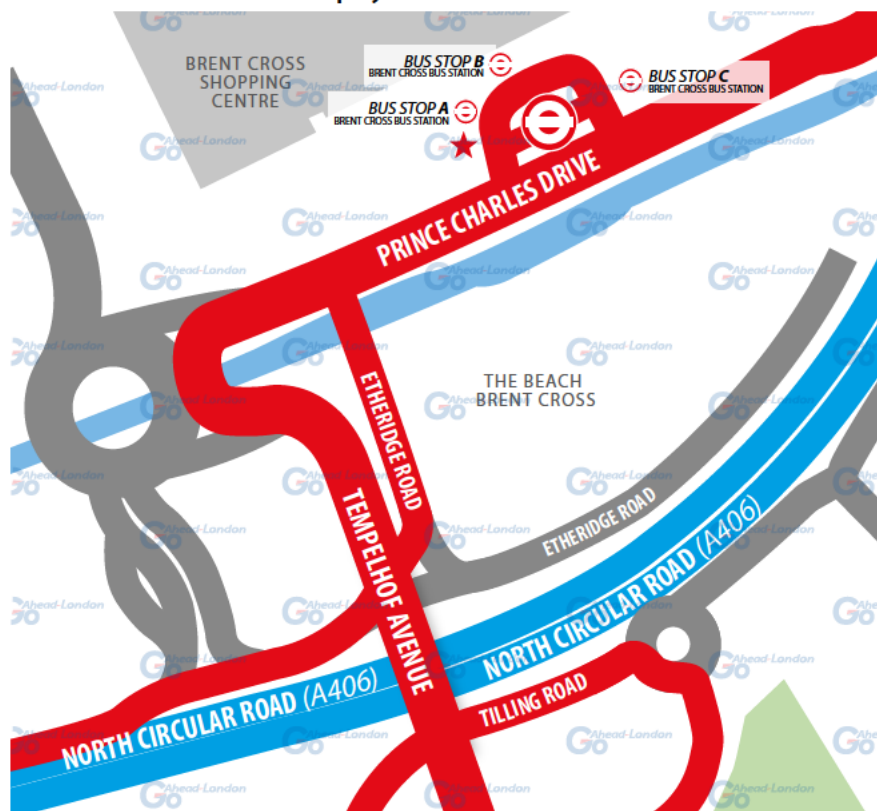
From St. Raphael's. Proceed from Brent Cross Bus Station direct to stand. Set down in Brent Cross Bus Station at **BUS STOP A.**

Towards St. Raphael's. Depart to Brent Cross Bus Station. Pick up in Brent Cross Bus Station at **BUS STOP B.**

From Turnpike Lane. Proceed from Brent Cross Bus Station direct to stand. Set down in Brent Cross Bus Station at **BUS STOP A.**

Towards Turnpike Lane. Depart to Brent Cross Bus Station. Pick up in Brent Cross Bus Station at **BUS STOP C.**

Private stand for up to 15 buses in Brent Cross Bus Station on north side of Prince Charles Drive. **Blind display: BRENT CROSS.**



COLNEY HATCH LANE

TURNING POINT FROM ST RAPHAEL'S

**TURNING POINT ONLY.
BUSES MUST NOT
STAND.**

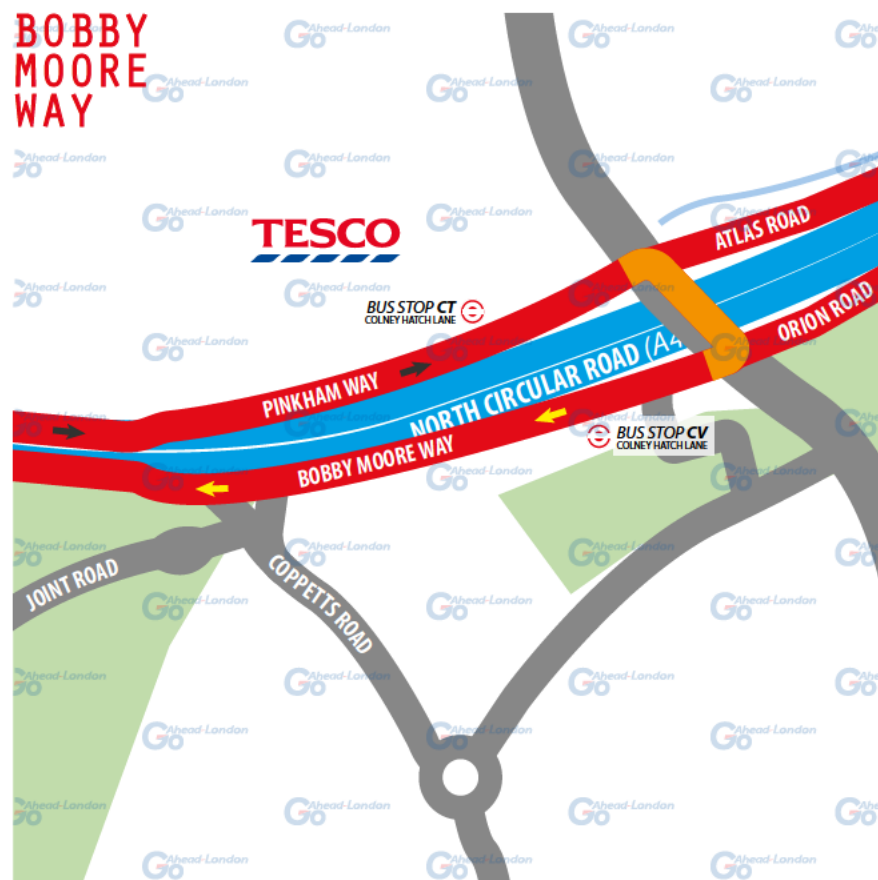
From St. Raphael's. Proceed from North Circular Road Slip Road via Colney Hatch Lane. Set down on North Circular Road Slip Road at **BUS STOP CT.**

Towards St. Raphael's. Depart to Bobby Moore Way. Pick up on Bobby Moore Way at **BUS STOP CV.**

Turning point only - buses must not stand.

Blind display: **NORTH CIRCULAR, COLNEY HATCH.**

**BOBBY
MOORE
WAY**



COLNEY HATCH LANE

TURNING POINT FROM TURNPIKE LANE

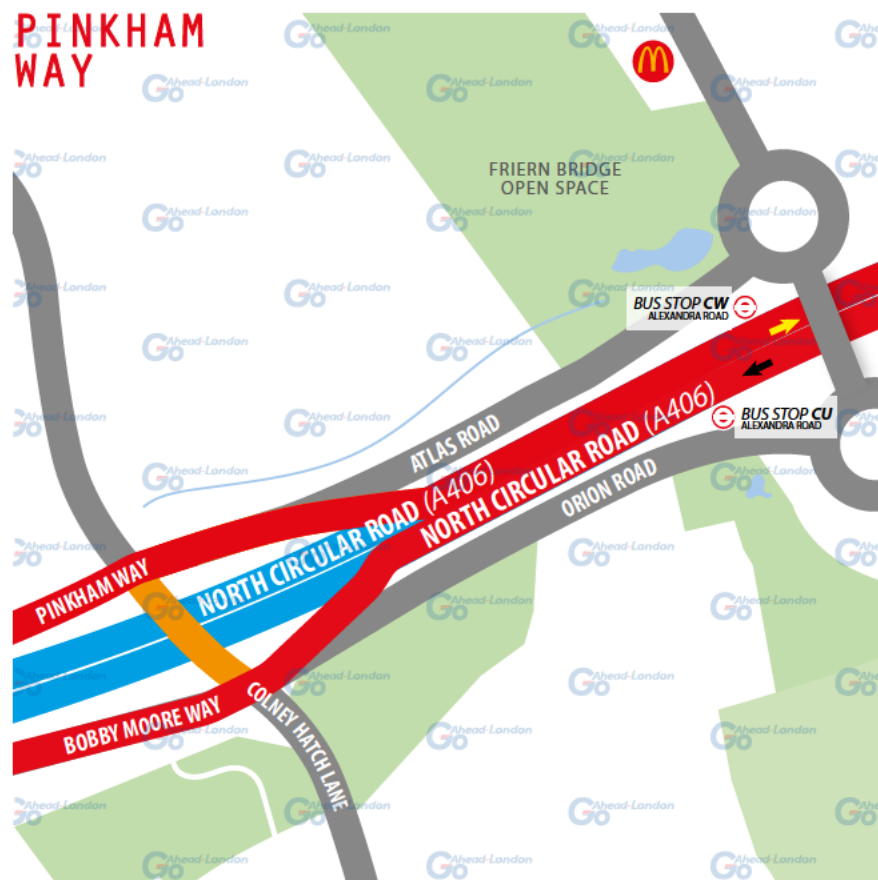
TURNING POINT ONLY.
BUSES MUST NOT STAND.

From Turnpike Lane. Proceed from Pinkham Way via Pinkham Way Slip Road, Orion Road, Bobby Moore Way, Colney Hatch Lane, North Circular Road Slip Road, Atlas Road and Pinkham Way Slip Road. Set down on Pinkham Way at **BUS STOP CU**.

Towards Turnpike Lane. Depart to Pinkham Way. Pick up on Pinkham Way at **BUS STOP CW**.

Turning point only - buses must not stand. Blind display: **COLNEY HATCH LANE**.

PINKHAM WAY



ARNOS GROVE STATION

CURTAILMENT POINT

SWITCH THE
ENGINE OFF
WHILST AT THE
STAND

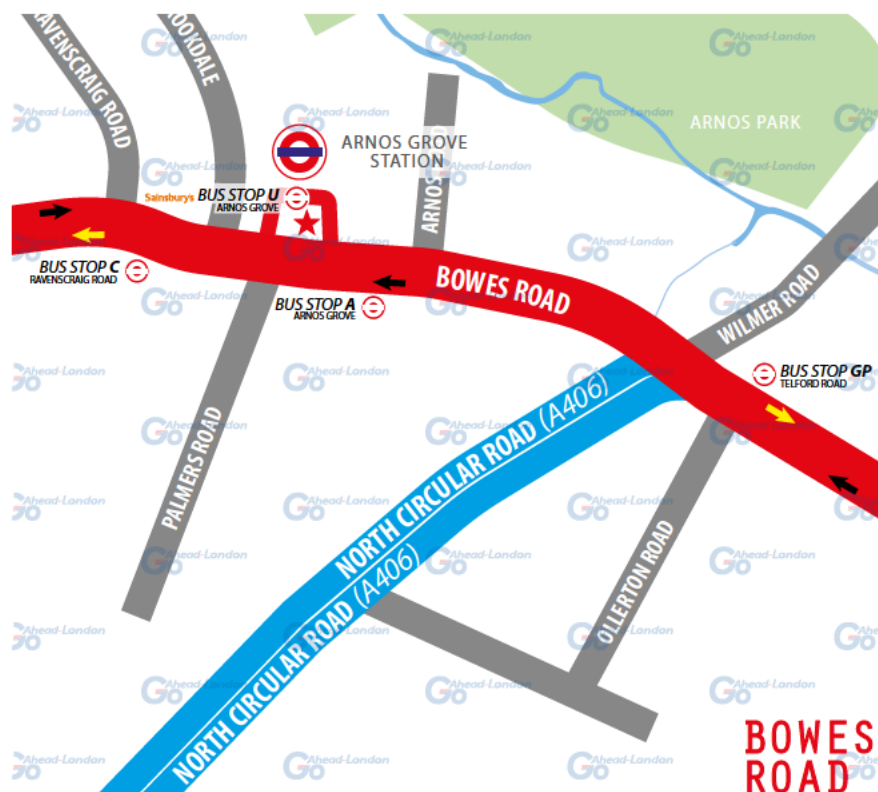
From St. Raphael's. Proceed from Arnos Grove Station Forecourt direct to stand. Set down on Arnos Grove Station Forecourt at **BUS STOP U.**

Towards St. Raphael's. Depart via Arnos Grove Station Forecourt to Bowes Road. Pick up on Bowes Road at **BUS STOP C.**

From Turnpike Lane. Proceed from Bowes Road via Arnos Grove Station Forecourt to stand. Set down on Bowes Road at **BUS STOP A.**

Towards Turnpike Lane. Depart via Arnos Grove Station Forecourt to Bowes Road. Pick up on Bowes Road at **BUS STOP GP.**

Private offside stand for 3 buses on Arnos Grove Station forecourt on north side of Bowes Road. **Blind display: ARNOS GROVE.**



PALMERS GREEN

TURNING POINT

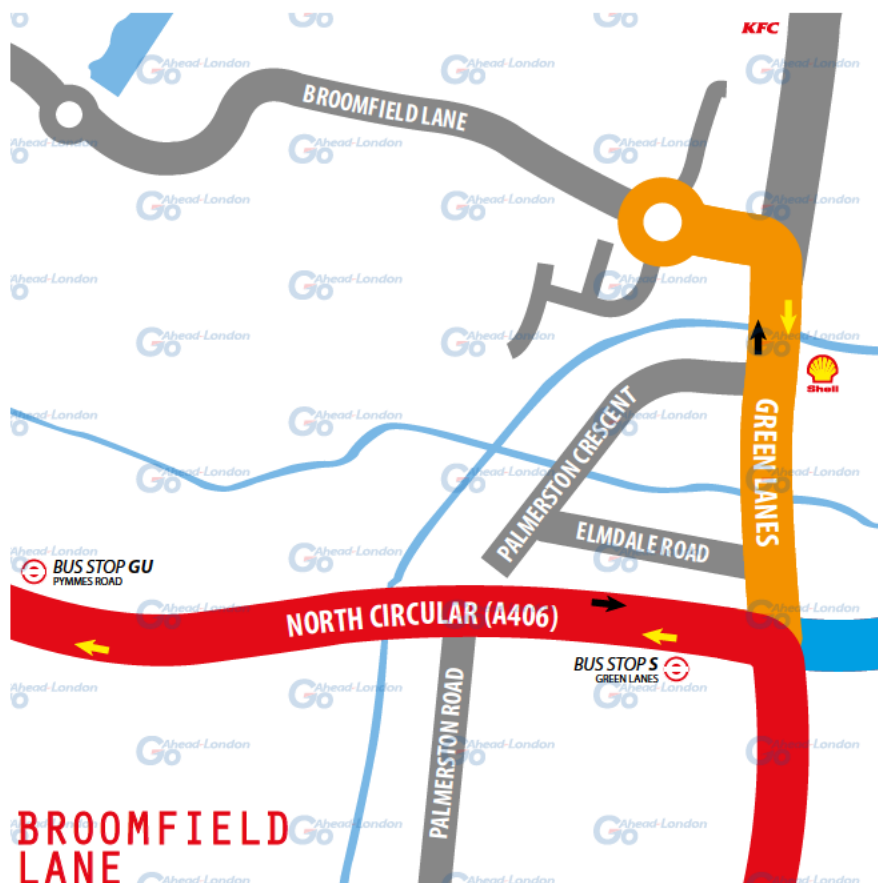
TURNING POINT ONLY.
BUSES MUST NOT STAND.

From St. Raphael's. Proceed from Bowes Road via Bowes Road (North Circular Road), Green Lanes, Broomfield Lane and Green Lanes. Set down on Bowes Road at **BUS STOP GU**.

Towards St. Raphael's. Depart to Bowes Road. Pick up on Bowes Road at **BUS STOP S**.

Turning point only - buses must not stand.

Blind display: PALMERS GREEN, NORTH CIRCULAR ROAD.



WOOD GREEN

CURTALMENT POINT

IMPORTANT
PLEASE ENSURE
YOU **USE YOUR**
RIBAS KEY ON
EVERY TRIP

From St. Raphael's. Proceed from Wood Green High Road via Buller Road to stand. Set down on Wood Green High Road at **BUS STOP G.**

Towards St. Raphael's. Depart via Buller Road, Redvers Road and Lordship Lane to Wood Green High Road. Pick up on Wood Green High Road at **BUS STOP C.**

Public stand for 10 buses in two portions: On north side of Buller Road and on east side (offside) of Redvers Road. **Blind display:** **WOOD GREEN.**



TURNPIKE LANE STATION

CURTALMENT POINT

SWITCH THE
ENGINE OFF
WHILST AT THE
STAND

From St. Raphael's. Proceed from Green Lanes via Carlingford Road and Turnpike Lane Bus Station to stand. Set down on Green Lanes at **BUS STOP Y**.

Towards St. Raphael's. Depart to Turnpike Lane Bus Station. Pick up in Turnpike Lane Bus Station at **BUS STOP S**.

Private stand for 10 buses in marked bays in Turnpike Lane Bus Station on east side of Green Lanes. Blind display: **TURNPIKE LANE STATION**.



**BUS
STATION**

LOCAL HAZARDS & POINTS TO NOTE

FULL RISK ASSESSMENT VIEWABLE UPON REQUEST



CHANGEOVERS | TURNPIKE LANE/ARNOS GROVE

Turnpike Lane Station or Arnos Grove Station at **BUS STOP A** towards St. Raphael's and **BUS STOP U** towards Turnpike Lane. Please check your duty card. *Always communicate in advance with iBus if you are late for any reason.*

BUSY PEDESTRIAN AREA | TURNPIKE LANE STATION

High volume of pedestrians: High volume of bus movements. Maximum speed on approach should be 5mph. Proceed dead slow and be observant of pedestrian movements and drivers stepping off the bus. Hi-vis jackets to be worn when off the bus and around the station.

BUSY SHOPPING CENTRE | WOOD GREEN HIGH ROAD

High number of pedestrians. Refuge islands, narrow lane. Take EXTRA care and caution with minimum speed on the High Road (20mph zone). Be vigilant of pedestrian movements and pedestrians on refuge islands. Check mirror's all the time. Also narrow lane so negotiate with care be aware of oncoming traffic.

BUSY JUNCTIONS | WOOD GREEN STATION/GREEN LANES

Very busy junction, high volume of vehicles. Yellow box junction. Be extra vigilant for vehicle movement checking mirrors at all time, be aware of yellow box junction and only proceed if the road ahead is clear.

VOLUME OF VEHICLES | BOWES ROAD

Major Road: High number of vehicles sharing road space. Adhere to the speed limit. Negotiate with care moving across two lanes to pick up A1110 and be prepared for many changing situations around you.

30 MPH ZONE | ARNOS GROVE STATION

Use of speed (30mph zone): Parked vehicles obstructing road space. Be aware of poorly parked vehicles obstructing road space: Be observant for pedestrian movements emerging between the parked vehicles.

BUSY PEDESTRIAN AREA | FRIERN BARNET ROAD

High volume of pedestrians and high volume of vehicle movements. Be observant for pedestrians emerging from all directions.

LOCAL HAZARDS & POINTS TO NOTE

FULL RISK ASSESSMENT VIEWABLE UPON REQUEST



VOLUME OF VEHICLES | NEW SOUTHGATE STATION

Pedestrians: High number of vehicles sharing road space: Lane discipline. Negotiate with care and be observant of a high volume of vehicles and pedestrians around you: Report any near misses.

VOLUME OF VEHICLES/MAJOR ROAD | PINKHAM WAY

High number of vehicles sharing road space: Use of speed (40mph zone). Negotiate with care when making the right turn onto Pickham Way, quite often vehicles in the ahead only middle lane push in to avoid waiting in traffic to turn right.

AVERAGE SPEED CHECK | HENLYS CORNER

Bus junction. Exercise extreme care and caution: React accordingly and safely and position carefully as junction can be very challenging.

LANE DISCIPLINE | BRENT CROSS INTERCHANGE

Narrow lanes. Maintain lane discipline and negotiate with care when proceeding along the interchange as road layout is restricted.

BLIND BEND | PRINCE CHARLES ROAD

Lane reduction and blind bend. React accordingly and safely: Approach dead slow until you have a clear view of the road ahead and know it is safe to proceed. Be aware that oncoming traffic may use part of.

BUSY PEDESTRIAN AREA | BRENT CROSS SHOPPING CTR

High volume of pedestrians and high volume of bus movements: Tight turn. Maximum speed on approach should be 5mph. Proceed dead slow and be observant for pedestrian movements and drivers stepping off the bus: Tight turn when turning out of Brent Cross bus station, so position carefully and avoid colliding with street furniture etc.

NARROW ROAD | TILLING ROAD

Negotiate with care and caution and be aware that oncoming traffic may use part of your carriageway.

MAJOR JUNCTION | M1 JUNCTION ROUNDABOUT

High number of vehicles sharing road space. Negotiate with care and forward planning needed to **avoid entering the M1 slip road.**

LOCAL HAZARDS & POINTS TO NOTE

FULL RISK ASSESSMENT VIEWABLE UPON REQUEST



20 MPH ZONE | STAPLES CORNER/COLES GRN RD

Use of speed (20mph zone). Parked vehicles either side obstructing road space: Be observant for pedestrians emerging in between parked vehicles: Also narrow road, so negotiate with care and be aware of oncoming traffic.

VOLUME OF VEHICLES | DOLLIS HILL LANE

Low trees: Wembley Stadium. Exercise extreme care and caution: Keep speed to a minimum: Negotiate with care and be aware of pedestrians and large crowds especially on football days: Only approved diversion routes to be used on football days: Be aware of tree growth overhanging the road side: Position carefully when negotiating the speed humps and avoid late braking.

VOLUME OF VEHICLES | DUDDEN HILL LANE

Risk of collision if lane discipline not maintained and mirrors not checked.

VOLUME OF VEHICLES | NEASDEN UNDERPASS

High number of vehicles sharing road space: Lane discipline. Negotiate with care when emerging back out onto A406.

20 MPH ZONE | TESCO ACCESS PARK

High volume of roundabouts: High volume of pedestrians. Exercise caution and keep speed to a minimum when manoeuvring across the mini roundabouts: Be observant for pedestrian movements.

SPEED RESTRICTION | DRURY WAY INDUSTRIAL EST

Traffic calming measures (speed humps): Speed restriction (20mph zone) Narrow road. Exercise extreme care and caution: Keep speed to a minimum: Be observant of a high volume of vehicles and pedestrians around you: Negotiate with care along Besant Way as road is very tight with vehicle parked either side. Be aware that oncoming traffic may use part of your carriageway

LOW TREES | ST. RAPHAEL'S/PITFIELD WAY

School: U-Turn: Low tree's: High number of parked vehicles obstructing road space. Be aware of large crowds on pavement or at bus stops during school times. Very tight U-Turn, position carefully and be observant of risk of collision with tail swing. Be aware of tree growth overhanging the road side.

LOCAL HAZARDS & POINTS TO NOTE

FULL RISK ASSESSMENT VIEWABLE UPON REQUEST



SHOPPING AREA | NEASDEN LANE/BIRSE CRES

Busy shopping parade. High number of pedestrians: Tight turn. Approach tight turn dead slow until you have a clear view of the road ahead and know it is safe to proceed: position carefully and avoid colliding with street furniture etc.

20 MPH ZONE | OXGATE LANE

Industrial area: (20mph zone). High volume of pedestrians and vehicle movements: Parked vehicles obstructing road space. Exercise caution and keep speed to a minimum.

LANE DISCIPLINE | EDGWARE ROAD/STAPLES CORNER

Lane discipline. Maintain lane discipline and negotiate with care when changing lanes as road is very busy.

M1 SLIP ROAD ENTRY | NORTH CIRCULAR RD SLIP ROAD

Plan ahead and approach with extreme care and caution.

SCHOOLS EN ROUTE | SEE BELOW

Gladstone Park / Our Lady of Grace / Hephzibah Day Nursery. Be aware of crowds on pavement or at bus stops at appropriate times of day.



WHITE HART LANE
CLEARANCE HEIGHT

CARE AND CAUTION

West of High Road in Tottenham.

OTHER INFORMATION

CODES AND EMERGENCY RADIO PROCEDURES

REMAIN CALM:
GIVE ACCURATE
INFORMATION.
WE'RE HERE
TO ASSIST!

ROUTE 232 | CURTAILMENT ABBREVIATIONS:

SR	St. Raphael's, Pitfield Wy	BP	St. Raphael's, Drury Way
NSC	Neasden Shopping Ctr	SC	Staples Corner
BC	Brent Cross Bus Station	NCC	North Circular, Colney Hatch
CHL	Colney Hatch Lane	AG	Arnos Grove
AD	Palmers Green, Nth Circ	WNB	Wood Green, Buller Road
WN	Wood Green, Gladstone	TPL	Turnpike Lane Bus Station

FACILITIES | THROUGHOUT THE ROUTE

- **Turnpike Lane Bus Station.** [REDACTED]
- **Brent Cross Bus Station.** TfL facility. Please advise iBus.
- **St. Raphaels North (Drury Way).** TfL facility next to stand.

If you urgently need to use the following interim facility, please inform iBus first.

CODE RED | EMERGENCY RADIO PROCEDURE

If you require the Emergency Services to attend your vehicle (for example in the event of passenger injury, assault or major RTA), you should contact CentreComm using the radio's Code Red facility. To call CentreComm, **hold down the Code Red button on your vehicle's radio for at least 3 seconds** until you hear a ringing tone to indicate that your call has been connected. Hold down the foot switch in the cab when you are speaking, and end what you have to say with the word "over" to indicate that you expect a response, or "over and out" if this is the end of your communication. Release the foot switch when you are not speaking. Remember to speak slowly and clearly. Note that you will usually receive a radio call from your depot shortly after you make a Code Red call. *You should not use the radio whilst the vehicle is in motion.*

CODE
GREEN

Call your garage for non-emergency, mechanical defects, help or advise

CODE
BLUE

Call CentreComm for non-emergency, incident reporting or diversions

CODE
RED

Call CentreComm for emergency services, passenger injury or assault

BRENT CROSS INTERCHANGE

Directions for the entering the Brent Cross Interchange from
North Circular Road at Brent Cross in both directions.

